

**KENTUCKY'S RECOMMENDED
FY 1999-2004
SIX YEAR HIGHWAY PLAN**

"Project Location Maps"

MAP LISTING:

EXHIBIT 1 . . .

SYSTEM PRESERVATION PROJECTS, "Pavement Rehabilitation"

EXHIBIT 2 . . .

SYSTEM PRESERVATION PROJECTS, "Non-Pavement Rehabilitation Projects"

EXHIBIT 3 . . .

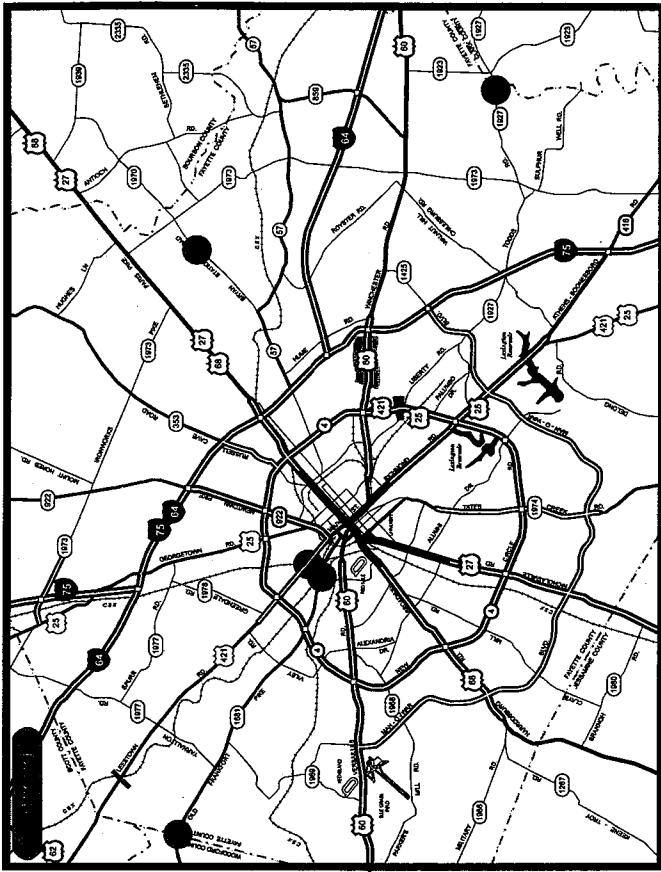
SYSTEM PRESERVATION PROJECTS, "Kentucky's Major Urbanized Areas"

EXHIBIT 4 . . .

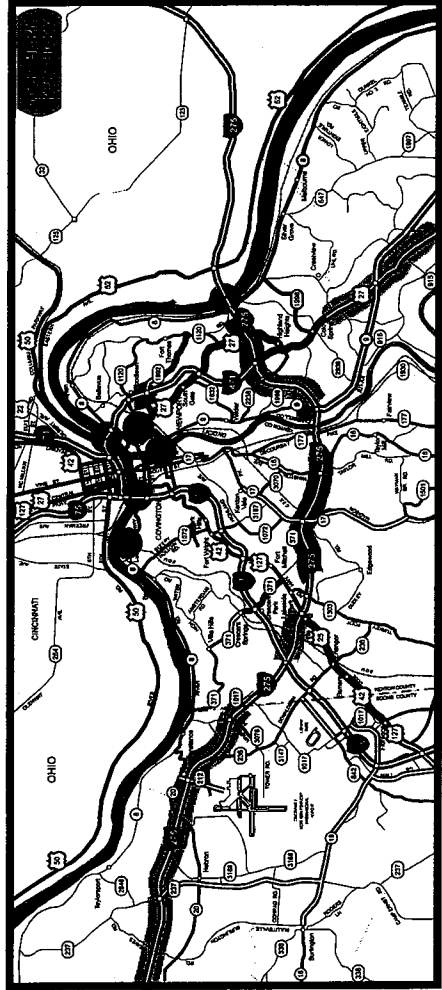
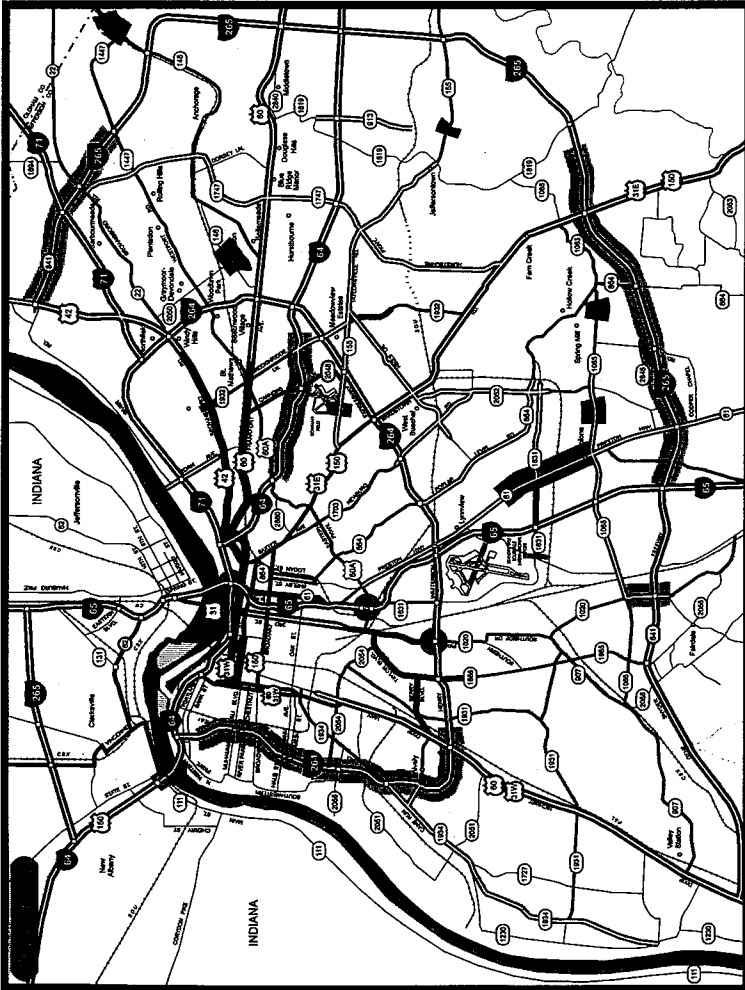
ACCESS AND MOBILITY PROJECTS, "Statewide"

EXHIBIT 5 . . .

ACCESS AND MOBILITY PROJECTS, "Kentucky's Major Urbanized Areas"



"SYSTEM PRESERVATION PROJECTS"



LEGEND

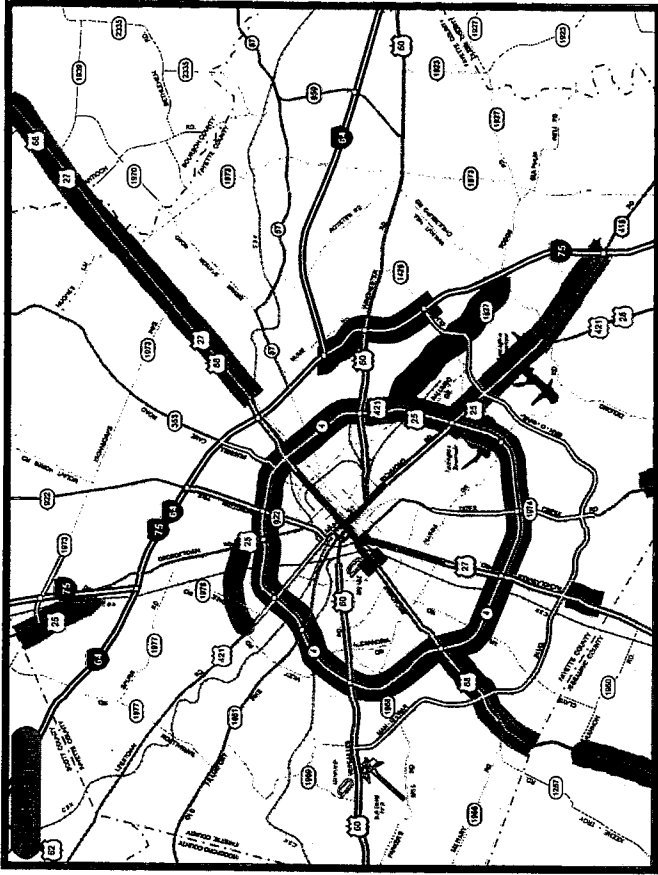
SYSTEM PRESERVATION PROJECTS

PAVEMENT REHABILITATION PROJECTS

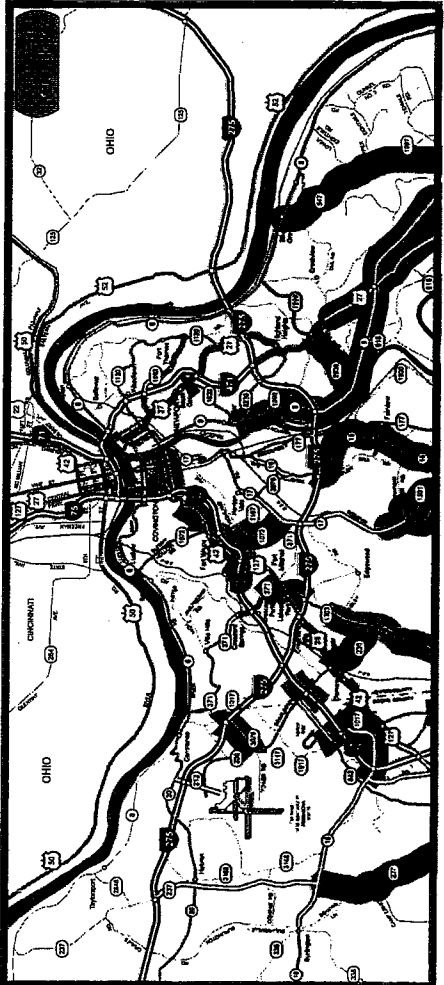
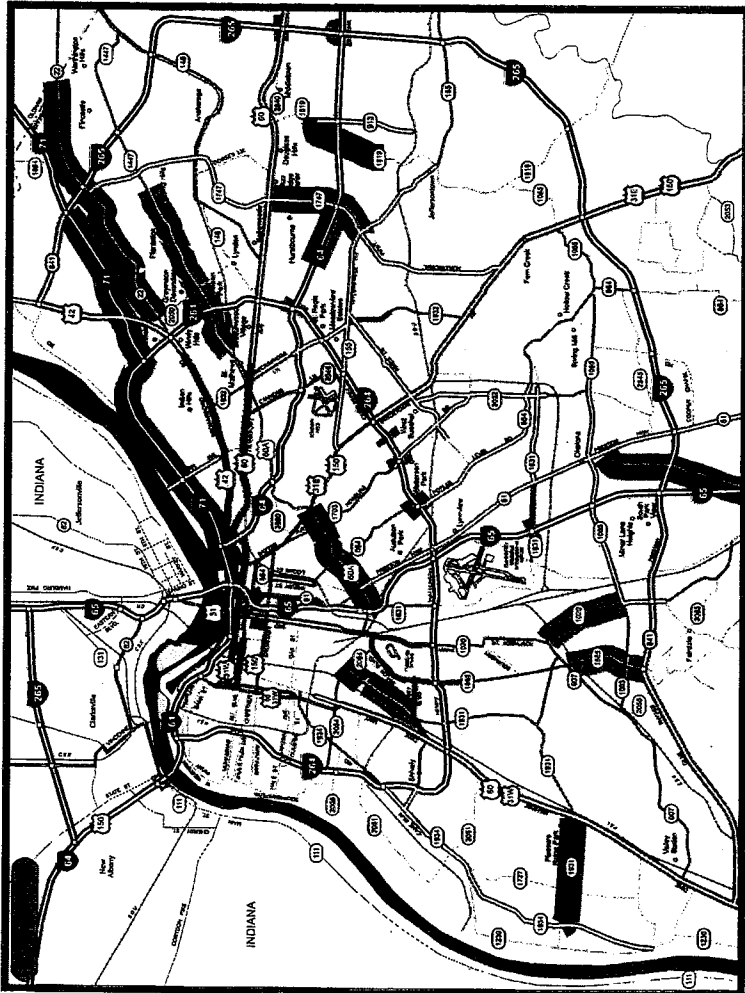
KENTUCKY'S MAJOR URBANIZED AREAS

EXHIBIT 3

* These maps are a representation of the project location identified in the Six Year Plan. Please consult the project listing for actual project descriptions.



"ACCESS AND MOBILITY PROJECTS"



LEGEND

- SIX YEAR PLAN - Construction
- SIX YEAR PLAN - RAW & Utilities
- SIX YEAR PLAN - Design
- LONGER RANGE PROJECTS

KENTUCKY'S MAJOR URBANIZED AREAS

EXHIBIT 5

* These maps are a representation of the project location identified in the Six-Year Plan. Please consult the project listing for actual project descriptions.